











Legend

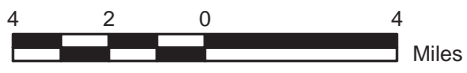
State of New Jersey Congressional Districts

- 2
- 3
- 4

-  Interstate Highways
-  US Routes
-  Streams
-  Rivers
-  Lakes
-  Municipal Boundary
-  County Boundary
-  State Line
-  WMA 4 Boundary



Data Source: ESRI, NJDEP, USGS



This map was developed using New Jersey Department of Environmental Protection Geographic Information System digital data, but this secondary product has not been verified by NJDEP and is not state-authorized.

Comparable data is not available for the New York portion of the watershed management area.