











Legend

- Public Community Supply Wells
- Well Head Protection Areas**
-  2 Year Time of Travel
-  5 year Time of Travel
-  12 Year Time of Travel
-  Rivers
-  Streams
-  Lakes
-  State Line
-  Municipal Boundary
-  County Boundary
-  WMA 3 Boundary



Data Source: NJGS, NJDEP, USGS



Scale 1" : 4 Miles

Comparable data is not available for the New York portion of the watershed management area.