









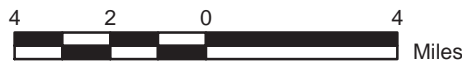
Legend

- Biodiversity Importance**
-  Very High Significance
 -  Of general biodiversity interest
- Critical Environmental Site**
-  Pond
 -  Reservoir
 -  Dedicated Open Space - Other
 -  Stream Corridor
 -  Other - Undefined
 - Streams
 - Rivers
 -  Lakes
 - State Line
 - County Boundary
 - WMA 4 Boundary



Data Source: NJOSP, NJDEP, USGS

This map was developed using New Jersey Department of Environmental Protection Geographic Information System digital data, but this secondary product has not been verified by NJDEP and is not state-authorized.



Scale 1" : 4 Miles

Comparable data is not available for the New York portion of the watershed management area.