











Legend

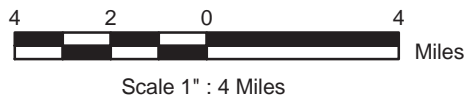
Federal Lands

-  National Historic Site
-  Water Supply Protection Area
-  County & Municipal Parks
-  Recreational Land
-  Streams
-  Rivers
-  Lakes
-  State Line
-  County Boundary
-  WMA 4 Boundary



Data Source: NJOSP, NJDEP, USGS

This map was developed using New Jersey Department of Environmental Protection Geographic Information System digital data, but this secondary product has not been verified by NJDEP and is not state-authorized.



Comparable data is not available for the New York portion of the watershed management area.